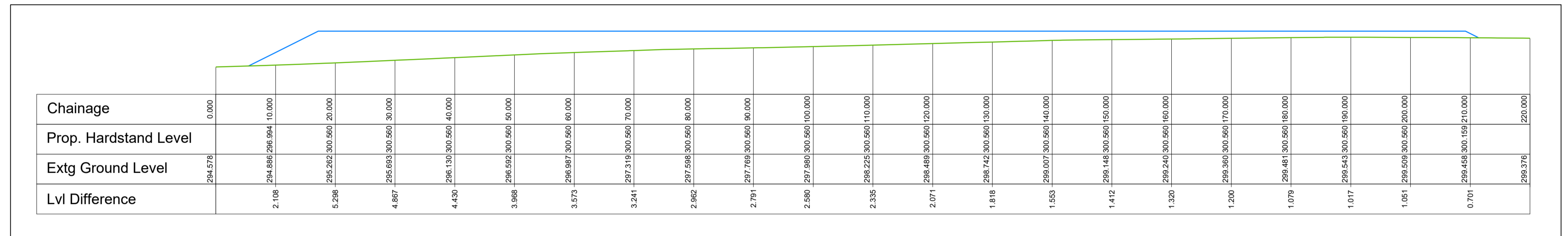
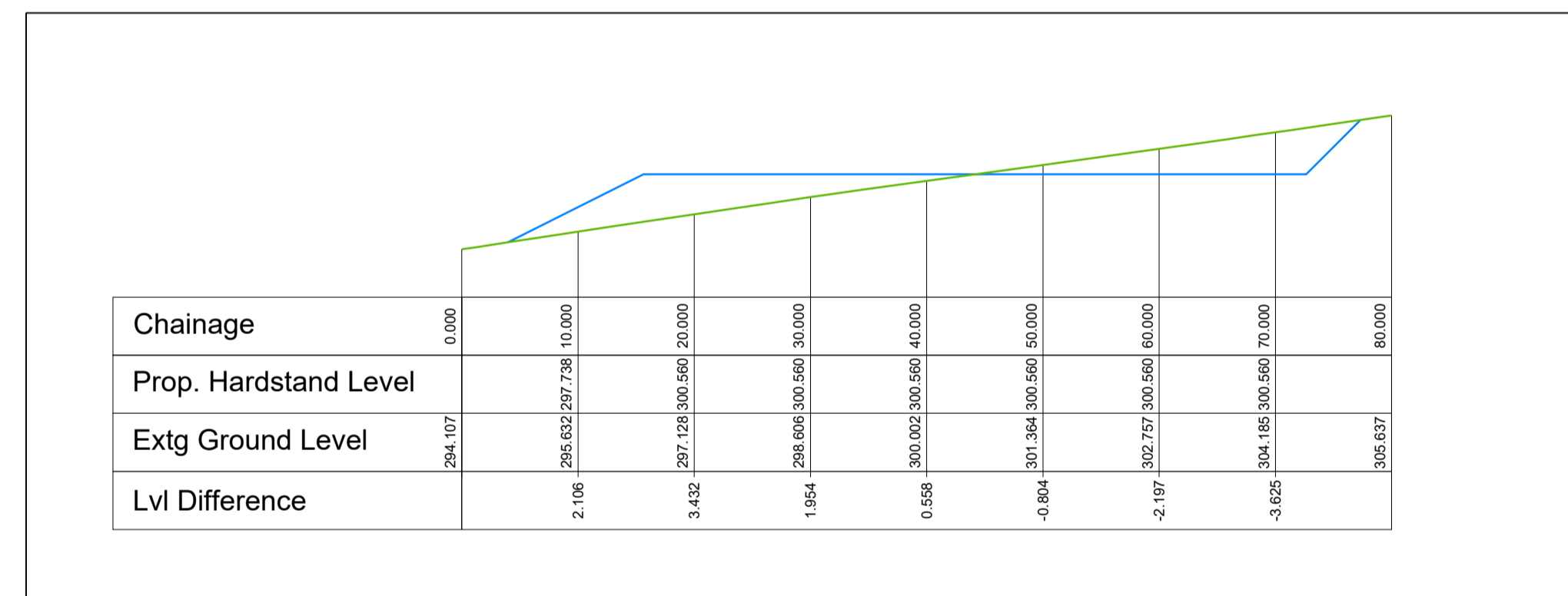


**T11 HARDSTAND - PLAN**  
Scale 1:500

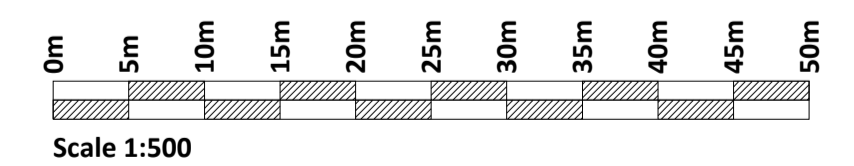


**T11 HARDSTAND - SECTION A-A**  
Scale 1:500



**T11 HARDSTAND - SECTION B-B**  
Scale 1:500

**Legend**  
 Existing Ground Profile  
 Proposed Hardstand Profile



If Applicable : Ordnance Survey Ireland Licence No. CYAL50221678 © Ordnance Survey Ireland and Government of Ireland



No part of this document may be reproduced or transmitted in any form or stored in any retrieval system of any nature without the written permission of Fehily Timoney & Company as copyright holder except as agreed for use on the project for which the document was originally issued. Do not scale. Use figured dimensions only. If in doubt - Ask!

Rev.	Description	App By	Date
A	ISSUE FOR PLANNING	RM	10.10.23

PROJECT	CLIENT																		
<b>COUMNAGAPPUL WINDFARM EIAR</b>	<b>EMPOWER</b>																		
<b>T11 HARDSTAND - PLAN AND SECTIONS</b>	<table border="1"> <tr> <td>Date</td> <td>10.10.23</td> <td>Project number</td> <td>P2360</td> <td>Scale (@ A1-)</td> <td>1:500</td> </tr> <tr> <td>Drawn by</td> <td>NS</td> <td>Drawing Number</td> <td colspan="3">P2360-0300-0010</td> </tr> <tr> <td>Checked by</td> <td>RM</td> <td>Rev</td> <td colspan="3">A</td> </tr> </table>	Date	10.10.23	Project number	P2360	Scale (@ A1-)	1:500	Drawn by	NS	Drawing Number	P2360-0300-0010			Checked by	RM	Rev	A		
Date	10.10.23	Project number	P2360	Scale (@ A1-)	1:500														
Drawn by	NS	Drawing Number	P2360-0300-0010																
Checked by	RM	Rev	A																

O:\ACAD\2020\P2360\P2360-0300-0010